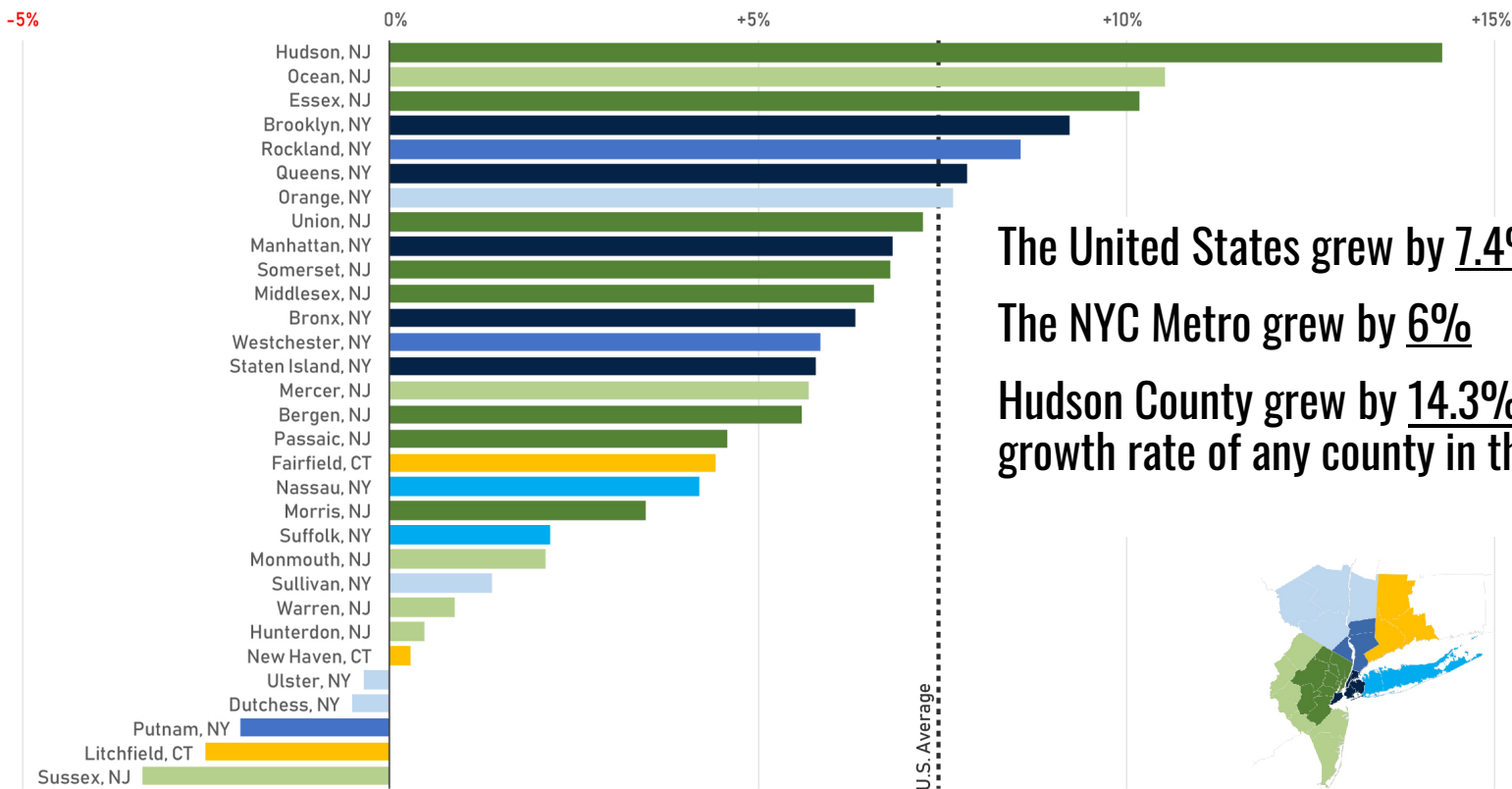


POPULATION OF HUDSON COUNTY

– Results of the 2020 Census –



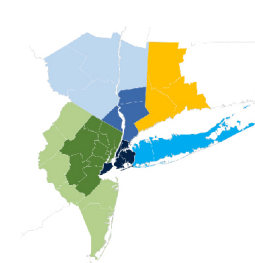
METRO HIGHLIGHTS



The United States grew by 7.4%

The NYC Metro grew by 6%

Hudson County grew by 14.3%, the highest growth rate of any county in the NYC Metro!



Percent Change in Population by NYC Metro County, 2010 to 2020

Source: U.S. Census Bureau, 2010 and 2020 Census Redistricting Data (Public Law 94-171) Summary Files

Chart credit: The City of New York - Department of City Planning

METRO HIGHLIGHTS

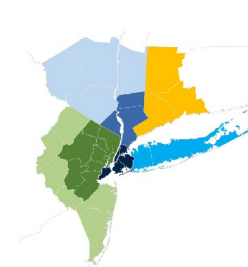


Housing units in the United States increased by 6.7%

Housing units in the NYC Metro increased by 5.7%

Housing units in Hudson County increased by 16%

	2010	2020	Net Change	% Change
NYC	3.37M	3.62M	+248k	+7.3%
Long Island	1.04M	1.06M	+17k	+1.7%
Low Hudson	510k	535k	+22k	+4.3%
Mid Hudson	388k	404k	+15k	+4.0%
Inner NJ	1.92M	2.06M	+136k	+7.1%
Outer NJ	836k	875k	+39k	+4.6%
CT	811k	835k	+25k	+3.0%
NYC Metro	8.88M	9.38M	+502k	+5.7%
U.S.	131.7M	140.5M	+8.8M	+6.7%



Total Housing Units, 2010 vs. 2020 by NYC Metro Subregion

Source: U.S. Census Bureau, 2010 and 2020 Census Redistricting Data (Public Law 94-171) Summary Files

Chart credit: The City of New York - Department of City Planning

POPULATION



UNITED STATES



NEW JERSEY



HUDSON COUNTY

Total Population
2020

331,449,281

9,288,994

724,854

Total Population
2010

308,745,538

8,791,894

634,266

% Change

7.4%

5.7%

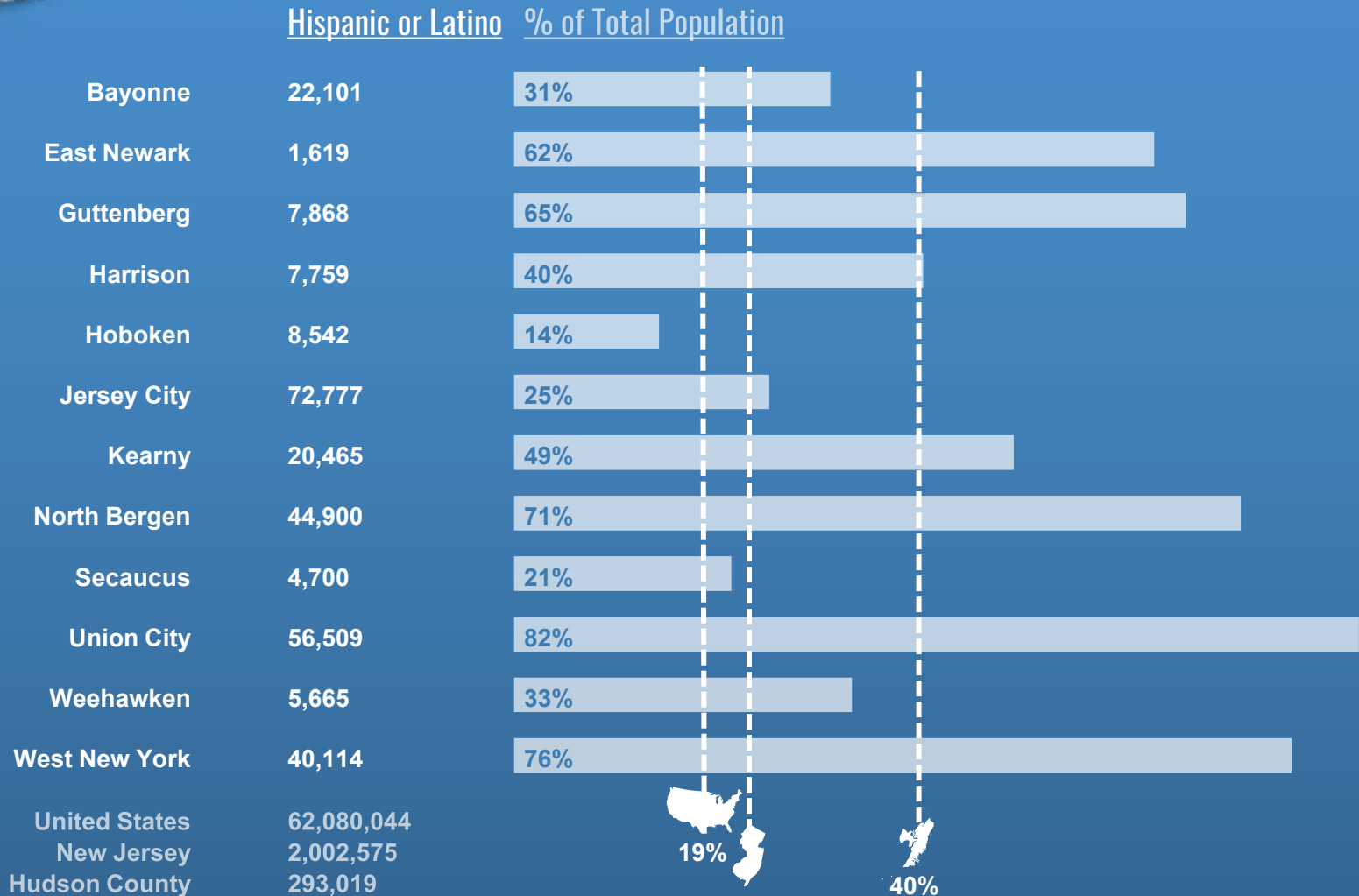
14.3%

POPULATION BY MUNICIPALITY



	<u>Total Population</u>		<u>Population</u>	<u>% Change</u>
	<u>2020 Census</u>	<u>2010 Census</u>	<u>Change</u>	
Bayonne	71,686	63,024	8,662	13.7%
East Newark	2,594	2,406	188	7.8%
Guttenberg	12,017	11,176	841	7.5%
Harrison	19,450	13,620	5,830	42.8%
Hoboken	60,419	50,005	10,414	20.8%
Jersey City	292,449	247,597	44,852	18.1%
Kearny	41,999	40,684	1,315	3.2%
North Bergen	63,361	60,773	2,588	4.3%
Secaucus	22,181	16,264	5,917	36.4%
Union City	68,589	66,455	2,134	3.2%
Weehawken	17,197	12,554	4,643	37.0%
West New York	52,912	49,708	3,204	6.4%
Hudson County	724,854	634,266	90,588	14.3%

HISPANIC OR LATINO ORIGIN



RACE



	<u>UNITED STATES</u>	<u>NEW JERSEY</u>	<u>HUDSON COUNTY</u>
Total Population	331,449,281	9,288,994	724,854
White % of total population	204,277,273 62%	5,112,280 55%	248,561 34%
Black % of total population	41,104,200 12%	1,219,770 13%	79,498 11%
American Indian % of total population	3,727,135 1.1%	51,186 0.6%	7,388 1.0%
Asian % of total population	19,886,049 6%	950,090 10%	124,555 17%
Native Hawaiian And Other Pacific Islander % of total population	689,966 0.2%	3,533 0.0%	417 0.1%
Some Other Race % of total population	27,915,715 8.4%	1,048,641 11.3%	159,950 22.1%
Two or more races % of total population	33,848,943 10%	903,494 10%	104,485 14%

RACE BY MUNICIPALITY



	<u>BAYONNE</u>	<u>EAST NEWARK</u>	<u>GUTTENBERG</u>	<u>HARRISON</u>
Total Population	71,686	2,594	12,017	19,450
White	36,312	711	3,710	5,663
% of total population	51%	27%	31%	29%
Black	8,011	72	462	843
% of total population	11%	3%	4%	4%
American Indian	402	36	207	176
% of total population	0.6%	1.4%	1.7%	0.9%
Asian	7,122	258	1,087	4,965
% of total population	10%	10%	9%	26%
Native Hawaiian And Other Pacific Islander	30	3	6	3
% of total population	0%	0.1%	0%	0%
Some Other Race	11,100	1,042	4,249	4,817
% of total population	15.5%	40.2%	35.4%	24.8%
Two or more races	8,709	472	2,296	2,983
% of total population	12%	18%	19%	15%

RACE BY MUNICIPALITY



	<u>HOBOKEN</u>	<u>JERSEY CITY</u>	<u>KEARNY</u>	<u>NORTH BERGEN</u>
Total Population	60,419	292,449	41,999	63,361
White	42,711	79,905	17,622	17,727
% of total population	71%	27%	42%	28%
Black	2,484	58,103	1,488	2,041
% of total population	4%	20%	4%	3%
American Indian	107	1,916	356	1,053
% of total population	0.2%	0.7%	0.8%	1.7%
Asian	6,581	81,903	2,107	4,391
% of total population	11%	28%	5%	7%
Native Hawaiian And Other Pacific Islander	57	178	27	46
% of total population	0.1%	0.1%	0.1%	0.1%
Some Other Race	3,225	41,970	12,283	22,520
% of total population	5.3%	14.4%	29.2%	35.5%
Two or more races	5,254	28,474	8,116	15,583
% of total population	9%	10%	19%	25%

RACE BY MUNICIPALITY



	<u>SECAUCUS</u>	<u>UNION CITY</u>	<u>WEEHAWKEN</u>	<u>WEST NEW YORK</u>
Total Population	22,181	68,589	17,197	52,912
White	9,714	14,189	8,506	11,791
% of total population	44%	21%	49%	22%
Black	1,042	2,340	792	1,820
% of total population	5%	3%	5%	3%
American Indian	68	1,647	109	1,311
% of total population	0.3%	2.4%	0.6%	2.5%
Asian	7,210	2,508	2,623	3,800
% of total population	33%	4%	15%	7%
Native Hawaiian And Other Pacific Islander	4	28	10	25
% of total population	0%	0%	0.1%	0%
Some Other Race	1,906	31,944	2,364	22,530
% of total population	8.6%	46.6%	13.7%	42.6%
Two or more races	2,237	15,933	2,793	11,635
% of total population	10%	23%	16%	22%

HOUSING UNITS



Total Housing Units

	<u>2020 Census</u>	<u>2010 Census</u>	<u>% Change</u>
Bayonne	29,727	27,799	7%
East Newark	920	794	16%
Guttenberg	5,142	4,839	6%
Harrison	8,594	5,228	64%
Hoboken	30,202	26,855	12%
Jersey City	130,992	108,720	20%
Kearny	15,392	14,180	9%
North Bergen	25,079	23,912	5%
Secaucus	9,316	6,846	36%
Union City	26,455	24,931	6%
Weehawken	9,089	6,213	46%
West New York	21,798	20,018	9%
Hudson County	312,706	270,335	16%

HOUSING OCCUPANCY



UNITED STATES



NEW JERSEY



HUDSON COUNTY

Occupied

Occupied%

126,817,580

90.3%

3,426,102

91.1%

289,408

92.5%

Vacant

Vacant%

13,681,156

9.7%

335,127

8.9%

23,298

7.5%

Total

140,498,736

3,761,229

312,706

OCCUPANCY BY MUNICIPALITY



	<u>Occupied</u>	<u>%</u>	<u>Vacant</u>	<u>%</u>	<u>Total</u>
Bayonne	27,867	94%	1,860	6%	29,727
East Newark	889	97%	31	3%	920
Guttenberg	4,920	96%	222	4%	5,142
Harrison	8,111	94%	483	6%	8,594
Hoboken	28,175	93%	2,027	7%	30,202
Jersey City	119,517	91%	11,475	9%	130,992
Kearny	14,639	95%	753	5%	15,392
North Bergen	23,426	93%	1,653	7%	25,079
Secaucus	8,840	95%	476	5%	9,316
Union City	24,511	93%	1,944	7%	26,455
Weehawken	7,969	88%	1,120	12%	9,089
West New York	20,544	94%	1,254	6%	21,798
Hudson County	289,408	93%	23,298	7%	312,706



PREPARED BY

Samuel Schroeder, AICP, Principal Planner
Mark Serrano, Assistant Planner
Hudson County Division of Planning

DEPARTMENT OF PARKS & COMMUNITY SERVICES
BERGEN SQUARE CENTER
830 BERGEN AVENUE, SUITE 6A
JERSEY CITY, NEW JERSEY 07306
WWW.HUDSONCOUNTYNJ.ORG/PLANNING

THOMAS A. DEGISE
County Executive

THOMAS DELEO
Director

SHARHONDA R. WALKER
Deputy Director

RUSSELL FALLACARA
Deputy Director

FRANCESCA GIARRATANA, PP, AICP
Division Chief

Revised 9/28/2021

A previous version of this document contained a section titled “Diversity.” To better align with U.S. Census standards, this information has since been replaced with two sections: “Hispanic or Latino Origin” and “Race.”

All 2020 Census data in this presentation is cited. For complete Census results, visit data.census.gov.